


























Alexander Hosea Curriculum Map – Year 1


Subject: Geography linking to ‘What is the story of the sea?’

<table><tr><th>Know about where I live</th><th>Know about coastal resort</th></tr><tr><td>Know some physical and human features of the school grounds and then Wickwar</td><td>Know how to use a map to locate the coast</td></tr><tr><td>Know that Yate and Chipping Sodbury are towns nearby and Bristol is a city.</td><td>Know some key physical and human features associated with the coast</td></tr><tr><td>Know what an aerial view is and use one to look at the school grounds</td><td>Know why people often visit seaside resorts</td></tr><tr><td>Know how to use a simple map to locate Wickwar and Yate</td><td>Know why some resorts have lighthouses and almost all have RNLI presence.</td></tr><tr><td>Know the difference between a village, town and city</td><td></td></tr></table>		Know about where I live	Know about coastal resort	Know some physical and human features of the school grounds and then Wickwar	Know how to use a map to locate the coast	Know that Yate and Chipping Sodbury are towns nearby and Bristol is a city.	Know some key physical and human features associated with the coast	Know what an aerial view is and use one to look at the school grounds	Know why people often visit seaside resorts	Know how to use a simple map to locate Wickwar and Yate	Know why some resorts have lighthouses and almost all have RNLI presence.	Know the difference between a village, town and city			<p>Programme of Study statements: Use basic geographical vocabulary to refer to key physical and human features</p>
Know about where I live	Know about coastal resort														
Know some physical and human features of the school grounds and then Wickwar	Know how to use a map to locate the coast														
Know that Yate and Chipping Sodbury are towns nearby and Bristol is a city.	Know some key physical and human features associated with the coast														
Know what an aerial view is and use one to look at the school grounds	Know why people often visit seaside resorts														
Know how to use a simple map to locate Wickwar and Yate	Know why some resorts have lighthouses and almost all have RNLI presence.														
Know the difference between a village, town and city															
			<p>Future Knowledge: Hot and Cold places in relation to the equator (Y2) Name, locate world’s seven continents and 5 oceans (Y2) Seasonal Change (Y1)</p>												
			<p>Previous Knowledge: I know that I live in a village. I can talk about some similarities and differences between where I live and some other places. I know some places that I have been introduced to through books and stories.</p>												

Physical Geographical Features				
 weather	 beach	 coastline	 forest	
 hills	 river	 mountain	 valley	 cliff
 seasons	 sea/ocean	 soil	 vegetation	

Human Geographical Features			
 city	 house	 village	
 shop	 factory	 town	 office
 farm	 harbour	 port	

Key vocabulary		
City	Area with a larger population than a town	
population	How many people are present/ live in a certain area	
Town	An area that people live in that is bigger than a village but smaller than a city	
Village	A group of houses in a rural area that is smaller than a town	
Rural	An area surrounded by farms and countryside	
Sea	Large areas of salt water around land	
port	A place where boats come and go to load and unload	
harbour	Sheltered places on the coast where boats and ships can put down anchor	
Aerial view	Birds-eye view images that focus on landscape and surface objects	
Coast	The land near or next to the sea	
Island	Piece of land surrounded by sea	
Human features	Things like roads, bridges and houses that have been built by people	
Physical features	Things like seas, mountains and rivers that are natural	
Map	A birds-eye view picture showing an area	
For retrieval:		
Human and physical features		
Town/ village and city		
What physical features might you see at the coast that you won't see in Wickar?		
Cultural Capital		
 Thinking like a geographer		
Fieldwork: <ul style="list-style-type: none">- Use cameras and audio equipment and tools to record geographical features, changes, differences e.g. weather, seasons, vegetation, buildings etc.- Model some questions to investigate. EG Do we get more rain some days than others?	Communication <p>Speak and write about, draw, observe and describe simple geographical concepts such as what they can see where.</p> <p>Notice and describe patterns.</p>	Find out about what it would be like to visit.
Visits and visitors: <p>Frampton Sea Shanty Singers</p> <p>RNLI</p>	Experiences and events <p>Sea shanty singers</p> <p>Pirate Day to raise money for RNLI</p>	Compare with places at the coast that you like to go.
		Key texts

		
Community events and links: Frampton Sea Shanty Singers Marine Conservation society	Global Marine Conservation Society	Famous people Grace Darling
Life Skills Learn about the work of the RNLI and the dangers of water Link to celebration assemblies when we share swimming certificates	Key places School grounds Wickwar village Chipping Sodbury Yate Bristol	