

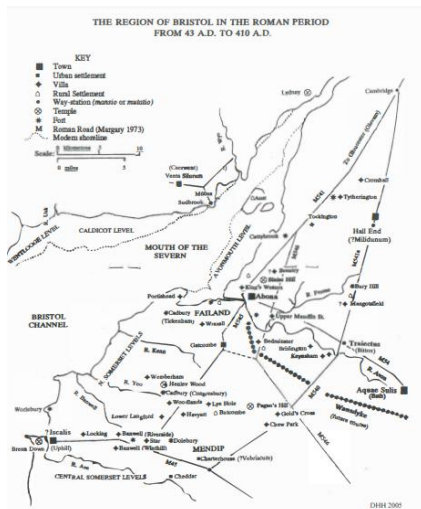


<table><tr><th colspan="2">Sticky Knowledge</th></tr><tr><td colspan="2">Know the importance of natural resources to settlements</td></tr><tr><td colspan="2">Know how to look at historical maps</td></tr><tr><td colspan="2">Know what makes a good settlement</td></tr><tr><td colspan="2">Know that there is evidence of local Roman settlements</td></tr><tr><td colspan="2">Know how OS maps are used</td></tr><tr><td colspan="2">Know how to use digimaps to look at places over time</td></tr><tr><td colspan="2">know how to create a sketch map of a settlement including OS symbols and a key</td></tr><tr><td colspan="2">Know how to use aerial photos to identify features of Roman settlements</td></tr><tr><td colspan="2">Know some locations of Roman towns and cities</td></tr><tr><td colspan="2">Know the present day names of places where Romans settled</td></tr><tr><td colspan="2">Know how to use six figure grid references</td></tr></table>		Sticky Knowledge		Know the importance of natural resources to settlements		Know how to look at historical maps		Know what makes a good settlement		Know that there is evidence of local Roman settlements		Know how OS maps are used		Know how to use digimaps to look at places over time		know how to create a sketch map of a settlement including OS symbols and a key		Know how to use aerial photos to identify features of Roman settlements		Know some locations of Roman towns and cities		Know the present day names of places where Romans settled		Know how to use six figure grid references		<p>Programme of Study statements for the end of KS2:</p> <ul style="list-style-type: none">name and locate counties and cities of the United Kingdom, geographical regions and their identifying human and physical characteristics, key topographical features (including hills, mountains, coasts and rivers), and land-use patterns; and understand how some of these aspects have changed over timehuman geography, including: types of settlement and land use, economic activity including trade links, and the distribution of natural resources including energy, food, minerals and wateruse the eight points of a compass, four and six-figure grid references, symbols and key (including the use of Ordnance Survey maps) to build their knowledge of the United Kingdom and the wider world
Sticky Knowledge																										
Know the importance of natural resources to settlements																										
Know how to look at historical maps																										
Know what makes a good settlement																										
Know that there is evidence of local Roman settlements																										
Know how OS maps are used																										
Know how to use digimaps to look at places over time																										
know how to create a sketch map of a settlement including OS symbols and a key																										
Know how to use aerial photos to identify features of Roman settlements																										
Know some locations of Roman towns and cities																										
Know the present day names of places where Romans settled																										
Know how to use six figure grid references																										
		<p>Future Knowledge:</p> <p>WW2 study Y6</p> <p>Migration Y6</p>																								
		<p>Previous Knowledge:</p> <p>Countries of UK, continents seas and oceans</p> <p>Settlements of Stone Age and Iron Age</p> <p>Egyptians</p> <p>Fieldwork Y4 using OS maps</p> <p>Bristol study</p>																								
<table><tr><td>Key vocabulary</td><td></td></tr><tr><td>Natural resources</td><td>Something that can be found in nature that can be used by people</td></tr><tr><td>settlements</td><td>Places where people live and sometimes work</td></tr><tr><td></td><td></td></tr><tr><td></td><td></td></tr></table>	Key vocabulary		Natural resources	Something that can be found in nature that can be used by people	settlements	Places where people live and sometimes work																				
Key vocabulary																										
Natural resources	Something that can be found in nature that can be used by people																									
settlements	Places where people live and sometimes work																									

Cultural Capital		
 Thinking like a Geographer		
maps	enquiry	communication
<p>Look at historical maps and link to more recent maps Draw a sketch map of your own settlement. Add OS symbols to your settlement to represent roads, buildings and points of interest</p> <p>Use aerial photos to identify features of a Roman towns and cities and recognise why they were located in these places Use an atlas to plot Roman settlements of a map of the UK Use digimaps to look at land use over time</p>	<p>Use sources to look for Roman roads, villas, aqueducts etc.</p> <p>Ask geographical questions such as 'What are the physical and human features?' Why did people settle here? Raise their own questions</p> <p>Use OS maps to plan a route in the local area, then for a loner route that the Romans took</p> <p>Investigate a population map of the UK. Discuss why more people settle in certain locations</p>	<p>Communicate findings about change over time using geographical terms eg. location, land use, settlement</p> <p>Use geographical language to compare Roman and present day cities</p> <p>Describe some places that Romans settled using geographical vocabulary</p>
Visits and visitors: Roman Baths? Corinthian Museum Cirencester Local visitor about the Roman settlements	Experiences and events Wow day as in timeline	Key texts See project overview
Community events and links: Hall End farm – Roman remains Lower Woods – Roman remains	Global issues See project overview	Famous people/ See project overview
Life Skills	Key places	



<https://ancientmonuments.uk/119593-wickwar-roman-small-town-680m-wnw-of-hall-end-farm-wickwar#.Y2lrGPfP3IU>