






Alexander Hosea Curriculum Map – Year 2

Subject: Geography linking to 'Tales from Far Off Places'

<p>Sticky Knowledge</p>	<div data-bbox="815 331 1576 769"> <p>Chembakolli is in the south of India in a region known as Tamil Nadu. It is the eleventh largest state in India.</p>  </div> <div data-bbox="815 769 1576 1264">   </div>	<p>Programme of Study statements:</p> <ul style="list-style-type: none"> • use world maps, atlases and globes to identify the United Kingdom and its countries, as well as the countries, continents and oceans studied at this key stage • understand geographical similarities and differences through studying the human and physical geography of a small area of the United Kingdom, and of a small area in a contrasting non-European country
<p>India is in Asia</p> <p>India has the second largest population in the world</p> <p>The United Kingdom is in Europe</p> <p>Chembakolli is near the equator and has a tropical climate. This means that it will be hot and humid with lots of rain, hot days and warm nights</p> <p>Chembakolli is located in the Nilgiri Hills</p> <p>Chembakolli is located in a forest</p> <p>Gudalur is the nearest town, a 30 minute walk</p> <p>People travel in some of the same ways but some that are different</p> <p>Most people are farmers in Chembakolli</p> <p>There are towns and cities in India that are more developed then Chembakolli</p>		<p>Future Knowledge:</p> <p>Study of Europe and Greece Y3</p> <p>Rainforests Y4</p> <p>Egypt Y4</p> <p>Mayans Y5</p> <p>Fairtrade Y6</p> <p>Previous Knowledge:</p> <ul style="list-style-type: none"> • The names of the four countries and capital cities of the UK. • Know that Wickwar is a village, and there are local towns and cities • The geography of our school and the key human and physical features of Wickwar • Where to find the hot and cold places of our world in relation to the North and South Poles and the Equator. • That the weather and weather patterns in the UK are seasonal. (Y1) • Names of the continents and oceans (term 3)

Key vocabulary		
community	People who live, work or do things together	
Continent	A large mass of land. Comes from Latin meaning connected land	
equator	An imaginary line around the world that splits it into the north and south hemispheres	
climate	Weather conditions in a certain area over time	
humid	Lots of water vapour in the air	
monsoon	A seasonal wind bringing lots of rain	
tropical	Warm and humid	
drought	Wherever there is a shortage of rain over time	
Fairtrade	A worldwide movement that helps farmers in less economically developed countries	
Globe	Something round with the world map on it	
Settlement	Places where people live and sometimes work	
Cultural Capital		
<div> Thinking like a geographer</div>		
Maps Use globes and atlases to locate India and Chembakolli within India Use maps and globes to see what places are nearby. Are there any coasts etc.?	Enquiry: <ul style="list-style-type: none">- Research human and physical features of Wickwar and Chembakolli using information books and on-line searches and identify similarities and differences.- Support to ask and answer question like. 'What is this place like? (human/ physical features) How would I get there? How is it similar and different from here?- Most people in Chembakolli are farmers. How does this compare with Wickwar?-	Communication Explain what it is like to live in Chembakolli using geographical language and how this compares with Wickwar
Visits and visitors:	Experiences and events Link with a school in India?	Key texts 
Community events and links:	Global Housing Water	Famous people See medium term plan
Life Skills	Key places	