




Y6 Curriculum Map terms 3 and 4 WW2 driver

<div>Key learning</div> <div>France is a country in Western Europe</div> <div>The capital city is Paris</div> <div>Use maps to look at physical features of France such as areas of mountains, rivers, coastlines</div> <div>Know some human geographical features thinking about population, settlements, economic activity, resources/ trade</div> <div>France is bordered by Italy, Germany, Belgium, Spain, Monaco, Andorra, Luxembourg and Switzerland.</div> <div>France is larger than the UK</div> <div>Due to its more southerly position (closer to the equator), France is a little warmer than the UK</div> <div>Know the seas and oceans that France has coastlines on.</div>				<div>Programme of Study statements for the end of KS2:</div> <div>Understand geographical similarities and differences through the study of human and physical geography of a region of the United Kingdom, a region in a European country, and a region within North or South America</div> <div>Future Knowledge:</div> <div>KS3 learning</div> <div>Previous Knowledge:</div> <div><ul style="list-style-type: none">the characteristics and capital cities of the UK.(from Y1)the name and location of the world's 7 continents and 5 oceans. (from Y2)the human and physical characteristics of geographical regions.(from Y1)the key topographical features including mountains, rivers and coasts. (from Y3)<div>This project allows opportunity to revisit and recap.</div></div>
--	--	--	---	--

Key vocabulary		
Human features	Things like roads, bridges and houses that have been built by people	
Physical features	Things like seas, mountains and rivers that are natural	
topography	The shape, height or depth, and location of the surface features of a place, area or region.	
population	How many people are present/ live in a certain area	
settlement	Places where people live and sometimes work	
Economic activity	The amount a country sells and makes	
trade	The buying and selling of goods or services	
mountainous	An area with mountains	
coastline	A line that forms a boundary between the land and sea/ocean	
Pyrenees	A range of mountains in South West France that forms a natural border between France and Spain	

Cultural Capital		
 Thinking like a geographer and fieldwork skills		
maps	enquiry	communication
<ul style="list-style-type: none"> • Use maps and atlases to find and name some nearby counties and cities of the U.K • Locate each of the countries and major cities in Europe, including Russia. • Identify France and be able to describe its major environmental regions. • Use Digimaps for schools to look at changes over time 	<ul style="list-style-type: none"> - Ask and answer questions with more independence e.g. Why has/is that happening in that place? Could it happen here? What happened in the past to cause that? How is it likely change in the future? - Make predictions and test simple hypotheses about people and places 	Use precise geographical language to talk and write about how places have changed over time
Visits and visitors: Grandparents	Experiences and events Evacuee experience Trenches experience at Morfa Bay	Key texts 

Community events and links: Members of the community with WW2 memorabilia End of project event when grandparents come in to hear songs and sample cakes from WW2 recipes	Global issues Unrest in other places in the world Refugees	Famous people/ As detailed in website overview
Life Skills	Key places	